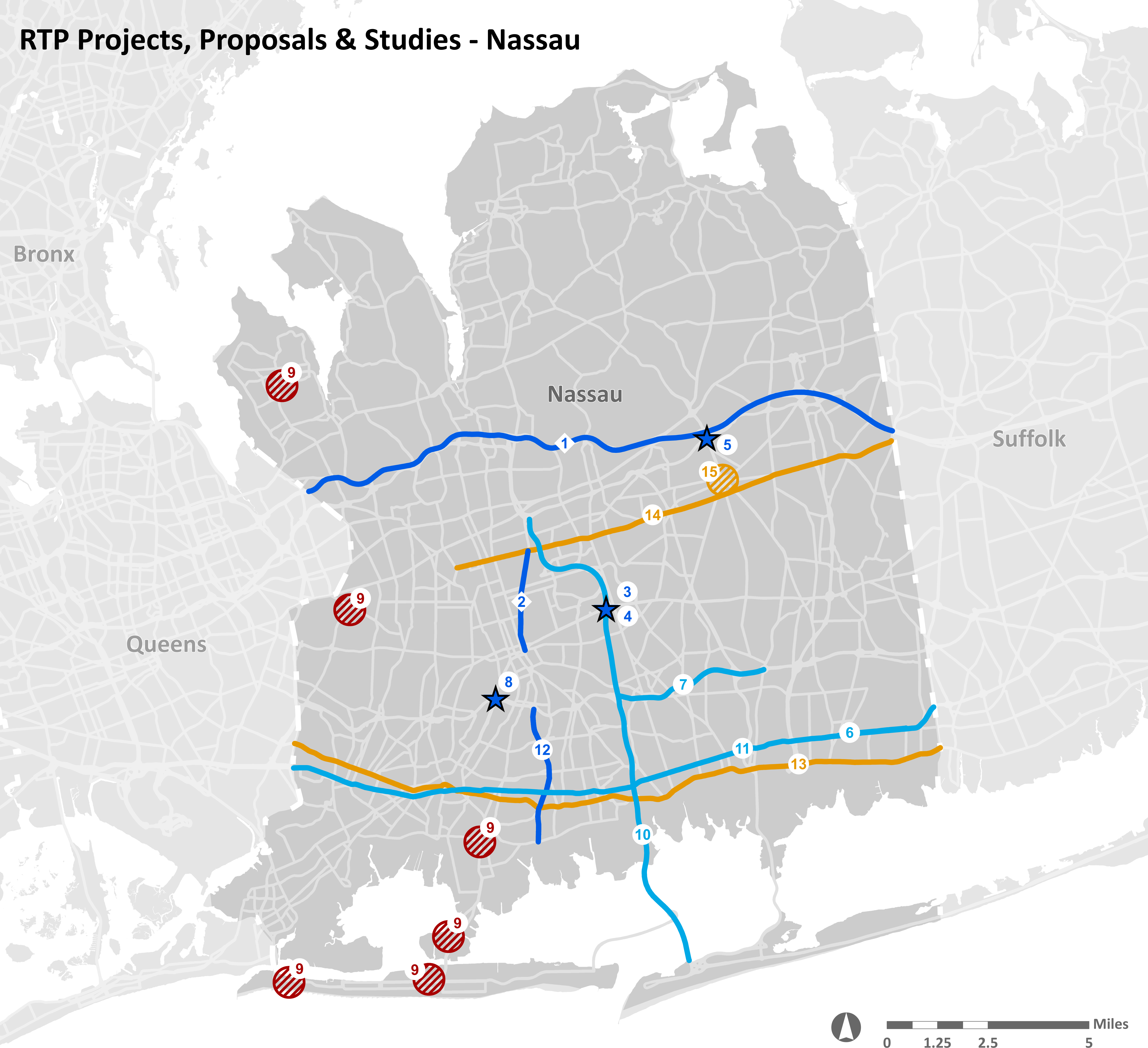


RTP Projects, Proposals & Studies - Nassau



Constrained Projects

Map ID	Category	Project
SOGR		
1	RECONDITION & PRESERVATION	PAVEMENT REHABILITATION ON I495 BETWEEN EXITS 32 TO 48 TOWNS OF NORTH HEMPSTEAD AND OYSTER BAY, NASSAU COUNTY
*2	CONSTRUCTION	DESIGN AND CONSTRUCT A TRANSIT ROW BETWEEN HEMPSTEAD VILLAGE AND ROOSEVELT FIELD VIA THE NASSAU HUB, AND PURCHASE TRANSIT VEHICLES TO PROVIDE A NEW BRT-TYPE SERVICE IN THIS KEY CORRIDOR IN CENTRAL NASSAU COUNTY

Vision Projects

Map ID	Category	Project
Roadways		
3	RECONSTRUCTION	MSP S & N- BOUND @ NY 24: INTERCHANGE RECONSTRUCTION
4	RECONSTRUCTION	MSP S & N 24 - INTERCHANGE RECONSTRUCTION TO SUPPORT ECONOMIC DEVELOPMENTS; PUBLIC - PRIVATE FINANCING
5	RECONSTRUCTION	MSP NY 106/107 & S. OYSTER BAY ROAD: DEER PARK AVENUE RECONSTRUCT INTERCHANGES TO DIAMONDS
6	TRAFFIC	NY 27 - CENTRAL AVE TO UNQUA RD. - SIGNAL OPTIMIZATION AND INTERSECTION IMPROVEMENTS
7	TRAFFIC	SSP - MSP TO WANTAGH AVE. - OPERATIONAL IMPROVEMENTS
8	RECONSTRUCTION	SSP - PENINSULA BLVD - RECONSTRUCT INTERCHANGES TO DIAMONDS
9	SAFETY	CONSTRUCT TRAFFIC CALMING AND SAFETY IMPROVEMENTS IN ISLAND PARK, OCEANSIDE, GREAT NECK, LONG BEACH, ATLANTIC BEACH AND FLORAL PARK
10	MOBILITY	MEADOWBROOK PARKWAY BIKEWAY - NASSAU HUB TO JONES BEACH
*11	MOBILITY	SUNRISE TRAIL - (NYC LINE TO SUFFOLK COUNTY LINE)
12	RECONSTRUCTION	GRAND AVENUE, BALDWIN, COMPLETE STREETS IMPROVEMENTS
Study		
13	STUDY	EAST - WEST NASSAU CORRIDOR STUDY - MERRICK ROAD
14	STUDY	EAST - WEST NASSAU CORRIDOR STUDY: OLD COUNTRY ROAD
15	STUDY	STUDY PARKING REQUIREMENTS IN DOWNTOWN- HICKSVILLE

PROJECT CATEGORY

- Safety / Intersection
- Mobility / Traffic
- Construction / Preservation
- Transit / Rail
- Study / Other

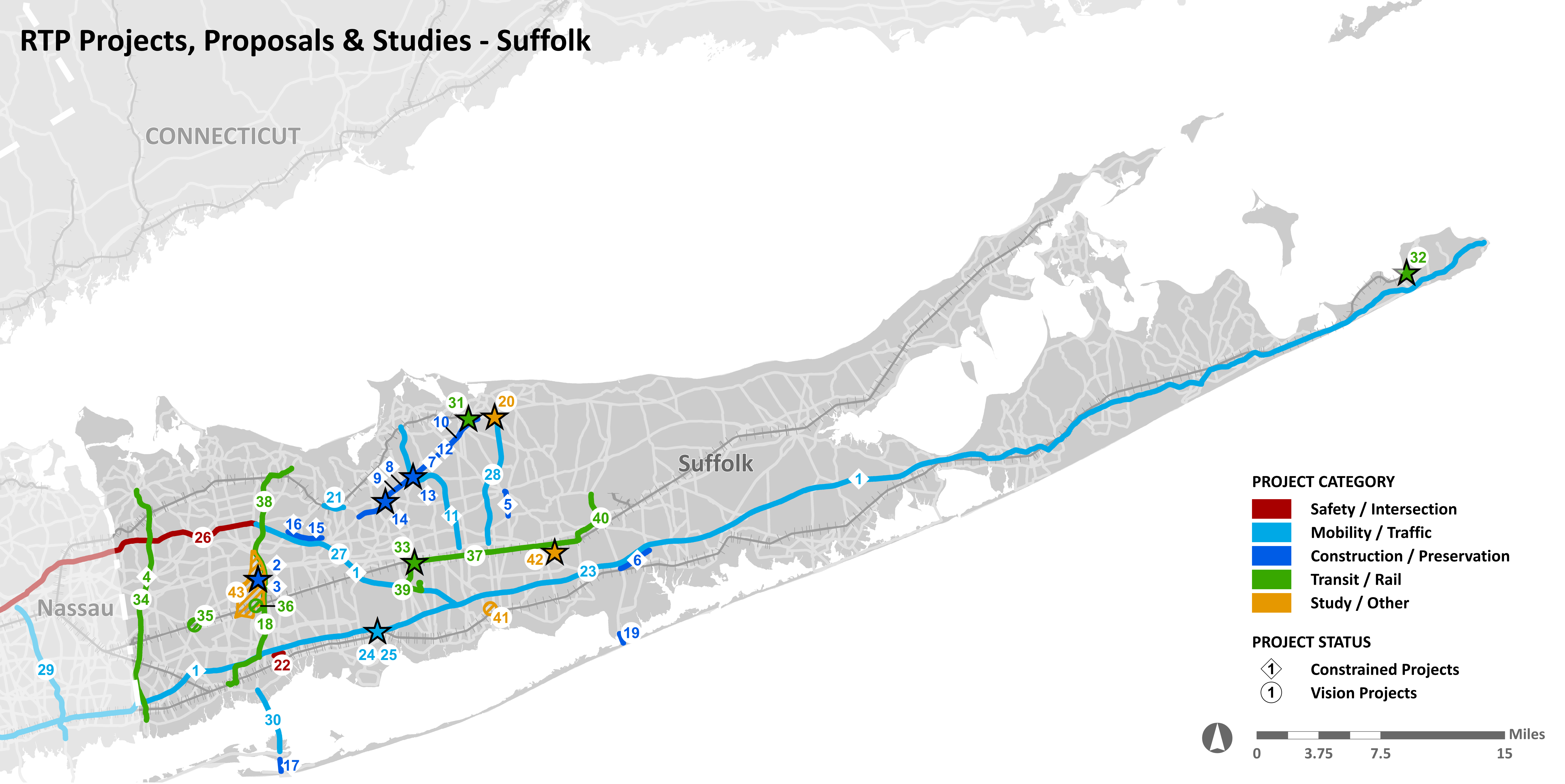
PROJECT STATUS

- 1 Constrained Projects
- 1 Vision Projects

Unmapped Vision Projects

Category	Project
Roadways	
MOBILITY	EXPANSION OF BICYCLE ROUTES/PATHS STUDY: CONNECTING KEY DESTINATIONS AND PARKWAY CORRIDORS
MOBILITY	STUDY OF PARKING SUPPLY AND MANAGEMENT TO SUPPORT LOCAL DOWNTOWN REVITALIZATION INITIATIVES
SAFETY	DEVELOP TRANSPORTATION PLANNING AND ENGINEERING INTEROPERABILITY TOOL
TRAFFIC	INITIATE TRAFFIC SIGNAL PREEMPTION PILOT
MOBILITY	IMPLEMENT INCIDENT MANAGEMENT SYSTEM
MOBILITY	CONDUCT COUNTYWIDE TRAFFIC AND TRANSPORTATION EDUCATION CAMPAIGN
TRAFFIC	INITIATE TRAFFIC SIGNAL AND COMMUNICATION REPLACEMENT AND EXPANSION PROGRAM
SAFETY	STUDY/IMPLEMENT COUNTYWIDE SIGN INVENTORY
Study	
STUDY	EXPANSION OF FERRY TERMINALS STUDIES: NORTH AND SOUTH SHORES
STUDY	COUNTYWIDE BICYCLE AND PEDESTRIAN PLANNING STUDY
STUDY	CONDUCT COUNTYWIDE BRIDGE ASSESSMENT STUDY
STUDY	STUDY OF COUNTYWIDE ROADWAY FLOODING AND DRAINAGE EVALUATION
STUDY	ANALYSIS OF SUBURBAN HOUSING AND TRANSPORTATION TRENDS AND PREFERENCES

RTP Projects, Proposals & Studies - Suffolk



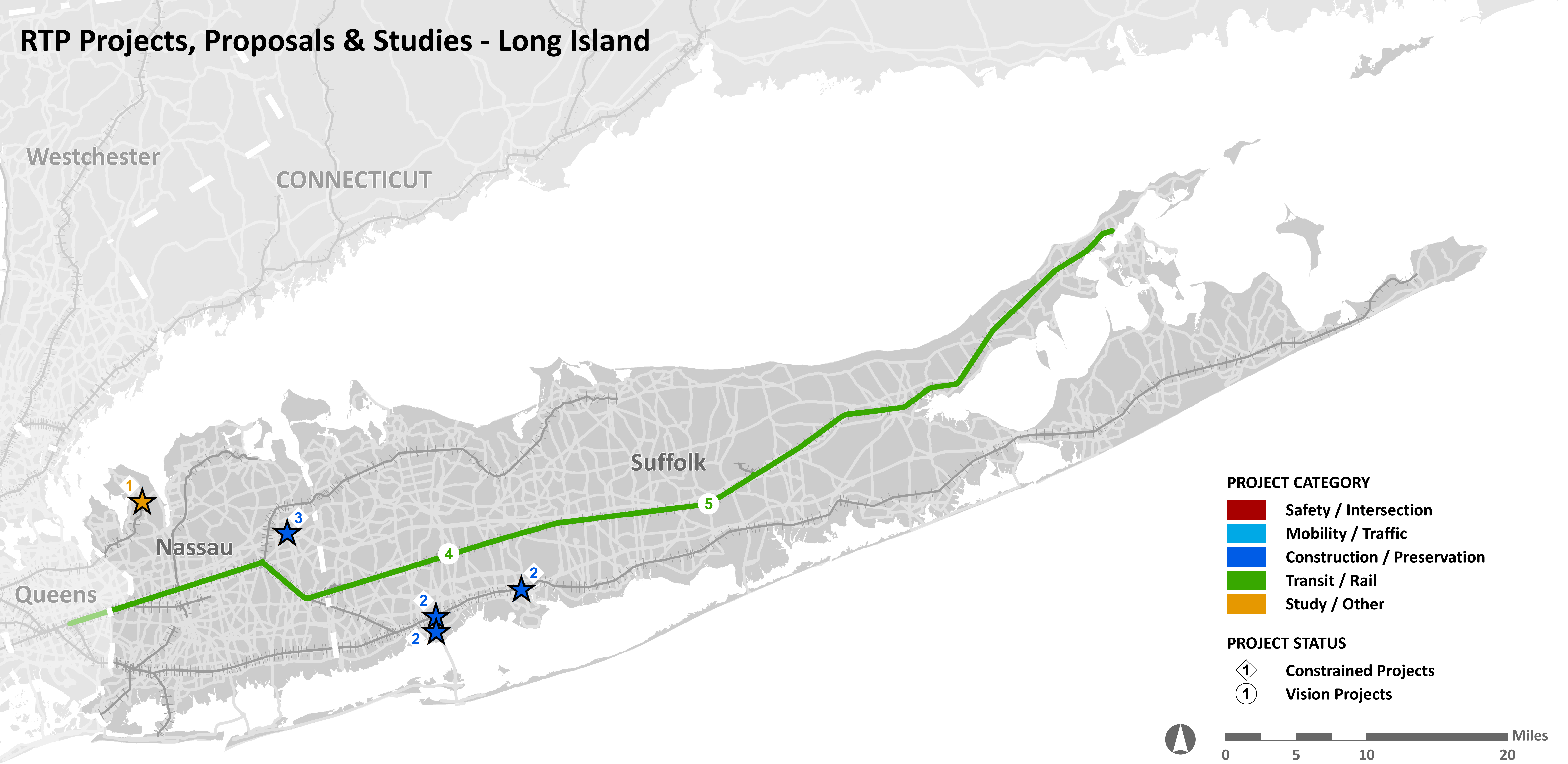
Constrained Projects		
Map ID	Category	Project
Roadways		
1	MOBILITY	NY 454 & NY 27 ITS
2	CONSTRUCTION	LI FREIGHT INTERMODAL RAIL FACILITY: PILGRIM STATE HOSPITAL SITE - CONSTRUCTION OF HIGHWAY ACCESS FOR TRUCK - INTERMODAL FREIGHT FACILITY
3	CONSTRUCTION	LI FREIGHT INTERMODAL RAIL FACILITY: PILGRIM STATE HOSPITAL SITE - CONSTRUCTION OF TRUCK-INTERMODAL FREIGHT FACILITY
Transit		
4	TRANSIT	ROUTE 110 BRT (HUNTINGTON TO AMITYVILLE LIRR)
SOGR		
5	RECONSTRUCTION	NY112 - GRANNY RD TO NY 25 - RECONSTRUCTION TO IMPROVE MOBILITY FOR PEDESTRIANS, BICYCLES, TRANSIT USERS AND VEHICLES
6	RECONSTRUCTION	NY 27, CR 46 TO BARNES RD: ADD DIAMOND INTERCHANGE AT NY27/BARNES RD (ABOUT 2 MILES EAST OF CR 46-WM FLOYD PARKWAY
7	RECONSTRUCTION	NY347: RECONSTRUCT TERRY RD TO NY25
8	RECONSTRUCTION	NY347 RECONSTRUCTION HALLOCK RD TO CR97
9	RECONSTRUCTION	NY347 RECONSTRUCT NY25 TO HALLOCK RD
10	RECONSTRUCTION	NY347 RECONSTRUCT OLD TOWN RD TO NY25A
11	RECONSTRUCTION	CR97 RECONSTRUCTION (NICOLLS RD) BETWEEN I495 & NY25A
12	RECONSTRUCTION	NY347 RECONSTRUCT CR97 TO OLD TOWN RD
13	RECONSTRUCTION	NY347 OVER CR97 INTERCHANGE CONSTRUCTION
14	RECONSTRUCTION	NY25 OVER NY347 INTERCHANGE CONSTRUCTION
15	RECONSTRUCTION	NY347 RECONSTRUCTION OLD WILLETS TO NY454 SPLIT
16	RECONSTRUCTION	NY347 RECONSTRUCTION NSP TO OLD WILLETS
17	BRIDGE	REHABILITATE THE ROBERT MOSES CAUSEWAY BRIDGE OVER FIRE ISLAND INLET INCLUDING SPOT PAINTING AND STRUCTURAL ELEMENT REPAIRS TO MAINTAIN STRUCTURAL INTEGRITY AND SAFETY FOR THE TOWN OF ISLIP, SUFFOLK COUNTY

Vision Projects		
Map ID	Category	Project
Roadways		
18	TRAFFIC	SAGTIKOS STATE PARKWAY OPERATIONAL IMPROVEMENTS
19	BRIDGE	BRIDGE REPLACEMENT OF CR 46 (WILLIAM FLOYD PARKWAY) OVER NARROW BAY,DUE TO STRUCTURAL DEFICIENCIES AND IMPROVE ALIGNMENT, IN THE TOWN OF BROOKHAVEN. BIN 3300770. (FORMERLY OT2437) PREVIOUSLY OT2384
20	MISCELLANEOUS	NY 25 - MT. SINAI - CORAM RD TO EDWARDS AVE: SMARTH GROWTH; LOCAL & PRIVATE DEVELOPER - PROVIDED ENHANCEMENTS
21	TRAFFIC	NY25/A: ST.JOHNLAND RD TO NORTH COUNTRY RD. OPERATIONAL IMPROVEMENTS
22	SAFETY	NY 27 - EXITS 43 & 44 - SAFETY /ACCESS IMPROVEMENTS
23	TRAFFIC	NY 27 - NY 112 TO WADING RIVER RD. - OPERATIONAL IMPROVEMENTS
24	TRAFFIC	NY 27 - OAKDALE MERGE -OPERATIONAL IMPROVEMENTS (MAINLINE AND RAMP)
25	MOBILITY	NY 27 - OAKDALE MERGE -RAMP METERING
26	INTERSECTION	NY 25 GLEN COVE RD TO NY 454 INTERSECTION IMPROVEMENTS
27	TRAFFIC	NY 454 - OPERATIONAL IMPROVEMENTS
28	TRAFFIC	CR 83 RECONSTRUCTION: LIE TO NY25A - ADD LANE CAPACITY IN EACH DIRECTION
*29	MOBILITY	WANTAGH PARKWAY - CEDAR CREEK PARK TO BRUSH HOLLOW RD
30	MOBILITY	ROBERT MOSES CAUSEWAY BIKEWAY - OCEAN PARKWAY TO MONTAUK HIGHWAY
Transit		
31	SHOP & YARD	HUNTINGTON/PORT JEFFERSON BRANCH ELECTRIC TRAIN STORAGE YARD
32	SHOP & YARD	BABYLON/MONTAUK BRANCH ELECTRIC TRAIN STORAGE YARD
33	STATIONS	SUFFOLK COUNTY CONNECT LI: RONKONKOMA HUB FOR TOD STATION
34	TRANSIT	SUFFOLK COUNTY CONNECT LI: ROUTE 110 TRANSIT INTENSIVE CORRIDOR
35	STATIONS	SUFFOLK COUNTY CONNECT LI: WYANDANCH RISING TOD
36	STATIONS	SUFFOLK COUNTY CONNECT LI: HEARTLAND TOD
37	TRACK	SUFFOLK COUNTY CONNECT LI: MTA LIRR MAIN LINE ELECTRIFICATION EXPANSION
38	TRANSIT	SAGTIKOS BRT (KINGS PARK LIRR TO BABYLON LIRR)
39	TRANSIT	LIMA NORTH TERMINAL & PLANE TO TRAIN
40	TRANSIT	YAPHANK LIRR TO BNL PROPERTY

Vision Projects (Continued)		
Map ID	Category	Project
Other		
41	MISCELLANEOUS	PEDESTRIAN EMPHASIS AREA - PATCHOGUE
42	MISCELLANEOUS	YAPHANK DEVELOPMENT ZONE
43	MISCELLANEOUS	SAGTIKOS REGIONAL DEVELOPMENT EMPHASIS AREA

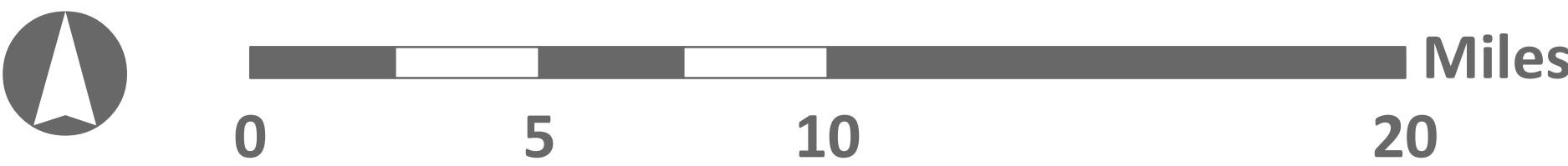
Unmapped Vision Projects	
Category	Project
Roadways	
MOBILITY	ALL PARKWAYS & LIE - EXPAND TRAVEL TIME (ITS) SYSTEM
MOBILITY	VARIOUS LIMITED ACCESS ROADS - RAMP METERING
Transit	
TRANSIT	IMPLEMENT SEEDS TRANSIT RECOMMENDATIONS
Other	
MISCELLANEOUS	SUFFOLK COUNTY CONNECT LI: BRT STUDY

RTP Projects, Proposals & Studies - Long Island



- PROJECT CATEGORY**
- Safety / Intersection
 - Mobility / Traffic
 - Construction / Preservation
 - Transit / Rail
 - Study / Other

- PROJECT STATUS**
- Constrained Projects
 - Vision Projects



Constrained Projects		
Map ID	Category	Project
<i>SOGR</i>		
1	MISCELLANEOUS	NY101 (PORT WASHINGTON BLVD) BEACON HILL RD TO LONGVIEW RD - REPAIR DEBILIATED DRAINAGE SYSTEM AND EXPAND EXISTING DRAINAGE SYSTEM TO IMPROVE FLOODING AREAS IN THE TOWN OF NORTH HEMPSTEAD, NASSAU COUNTY.
*2	BRIDGE	PREVENTIVE MAINTENANCE BRIDGE REPAIR CONTRACT INCLUDING BEARING REPLACEMENT, JOINT REPLACEMENT, STEEL REPAIRS AND PAINTING ON 3 BRIDGES INCLUDING SAGITKOS STATE PARKWAY OVER UNION BLVD, SAGITKOS STATE PARKWAY OVER HAWTHORNE AVE AND SAGITKOS STATE PARKWAY OVER NY27A. TOWN OF ISLIP, SUFFOLK COUNTY
3	BRIDGE	BRIDGE REPLACEMENT OF NY135 OVER I495. TOWN OF OYSTER BAY NASSAU COUNTY

Vision Projects		
Map ID	Category	Project
<i>Transit</i>		
4	TRANSIT	MTA LIRR MAINLINE CORRIDOR PLANNING
5	TRACK	SUFFOLK COUNTY CONNECT LI: DOUBLE TRACK ON MAIN LINE – FARMINGDALE TO RONKONKOMA, REPUBLIC STATION TOD

Unmapped Constrained Projects	
Category	Project
<i>SOGR</i>	
BRIDGE	BRIDGE IMPROVEMENTS (LOCATIONS TO-BE-DETERMINED) ON VARIOUS STATE HIGHWAYS & PARKWAYS IN NASSAU & SUFFOLK COUNTIES
RECONDITION & PRESERVATION	REHABILITATE RECHARGE BASINS INCLUDING SLOPE STABILIZATION, HEAD WALL REPAIR, ET AL TO MAINTAIN STATE OF GOOD REPAIR (LOCATIONS TO-BE-DETERMINED) ON VARIOUS STATE HIGHWAYS & PARKWAYS IN NASSAU & SUFFOLK COUNTIES.
RECONDITION & PRESERVATION	REHABILITATE RECHARGE BASINS INCLUDING SLOPE STABILIZATION, HEAD WALL REPAIR, ET AL TO MAINTAIN STATE OF GOOD REPAIR(LOCATIONS TO-BE-DETERMINED) ON VARIOUS STATE HIGHWAYS & PARKWAYS IN NASSAU & SUFFOLK COUNTIES.
SAFETY	SIGN REPAIRS & INSTALLATIONS ON VARIOUS STATE HIGHWAYS & PARKWAYS IN NASSAU & SUFFOLK COUNTIES
MISCELLANEOUS	PROVIDE LANDSCAPE RESTORATION & MAINTAIN EXISTING LANDSCAPE AREAS, TRIM OR REMOVE TREES THAT IMPEDE VISIBILITY (LOCATIONS TO-BE-DETERMINED) ON VARIOUS STATE HIGHWAYS & PARKWAYS IN NASSAU & SUFFOLK COUNTIES.
SAFETY	REPAIR AND REPLACE GUIDERAIL SECTIONS (LOCATIONS TO-BE-DETERMINED) ON VARIOUS STATE HIGHWAYS & PARKWAYS IN NASSAU & SUFFOLK COUNTIES
SAFETY	REPAIR AND REPLACE GUIDERAIL SECTIONS (LOCATIONS TO-BE-DETERMINED) ON VARIOUS STATE HIGHWAYS & PARKWAYS IN NASSAU & SUFFOLK COUNTIES.
RECONDITION & PRESERVATION	CONCRETE & ASPHALT PAVEMENT REPAIRS, SINGLE COURSE OVERLAY (LOCATIONS TO-BE-DETERMINED) ON VARIOUS STATE HIGHWAYS & PARKWAYS IN NASSAU & SUFFOLK COUNTIES.

Unmapped Constrained Projects (Continued)	
Category	Project
<i>SOGR</i>	
RECONDITION & PRESERVATION	CONCRETE & ASPHALT PAVEMENT REPAIRS, SINGLE COURSE OVERLAY (LOCATIONS TO-BE-DETERMINED) ON VARIOUS STATE HIGHWAYS & PARKWAYS IN NASSAU & SUFFOLK COUNTIES.
RECONDITION & PRESERVATION	CONCRETE & ASPHALT PAVEMENT REPAIRS, SINGLE COURSE OVERLAY (LOCATIONS TO-BE-DETERMINED) ON VARIOUS STATE HIGHWAYS & PARKWAYS IN NASSAU & SUFFOLK COUNTIES.
SAFETY	RESPOND TO EMERGENCIES AND NEEDED REPAIRS THAT ARE BEYOND THE CAPABILITIES OF NYS MAINTENANCE FORCES TO ENSURE THE SAFETY OF THE PUBLIC (LOCATIONS TO-BE-DETERMINED) ON VARIOUS STATE HIGHWAYS & PARKWAYS IN NASSAU & SUFFOLK COUNTIES
SAFETY	RESPOND TO EMERGENCIES AND NEEDED REPAIRS THAT ARE BEYOND THE CAPABILITIES OF NYS MAINTENANCE FORCES TO ENSURE THE SAFETY OF THE PUBLIC (LOCATIONS TO-BE-DETERMINED) ON VARIOUS STATE HIGHWAYS & PARKWAYS IN NASSAU & SUFFOLK COUNTIES.
SAFETY	CLEAN CULVERTS FILLED WITH DEBRIS, REPAIR DAMAGED OR IN-NEED CULVERTS ON VARIOUS STATE HIGHWAYS & PARKWAYS IN NASSAU & SUFFOLK COUNTIES. LOCATIONS TO BE DETERMINED.
SAFETY	CLEAN CULVERTS FILLED WITH DEBRIS, REPAIR DAMAGED OR IN-NEED CULVERTS ON VARIOUS STATE HIGHWAYS & PARKWAYS IN NASSAU & SUFFOLK COUNTIES. LOCATIONS TO BE DETERMINED.
RECONDITION & PRESERVATION	THIS PROPOSED PROJECT WILL APPLY A PREVENTATIVE MAINTENANCE TREATMENT TO SEAL CRACKS IN THE PAVEMENT ALONG VARIOUS STATE HIGHWAYS IN NASSAU AND SUFFOLK COUNTIES. THIS WORK HELPS KEEP THE HIGHWAY SYSTEM IN A STATE OF GOOD REPAIR
SAFETY	INSTALLATION OF UPGRADED OR REPLACEMENT OF DAMAGED PAVEMENT MARKINGS & PLOWABLE REFLECTIVE MARKERS ON VARIOUS FEDERAL AID ELIGIBLE STATE HIGHWAYS & PARKWAYS IN NASSAU & SUFFOLK COUNTIES
SAFETY	REPLACE OR UPGRADE SIGNALS AND/OR APPURTENANCES & INSTALL NEW SIGNALS ON VARIOUS STATE HIGHWAYS IN NASSAU & SUFFOLK COUNTIES
BRIDGE	PREVENTATIVE MAINTENANCE BRIDGE REPAIRS (LOCATIONS TO-BE-DETERMINED) ON VARIOUS STATE HIGHWAYS & PARKWAYS IN NASSAU & SUFFOLK COUNTIES
RECONDITION & PRESERVATION	REHABILITATE RECHARGE BASINS INCLUDING SLOPE STABILIZATION, HEAD WALL REPAIR, ET AL (LOCATIONS TO-BE-DETERMINED) ON VARIOUS STATE HIGHWAYS & PARKWAYS IN NASSAU & SUFFOLK COUNTIES.
MISCELLANEOUS	REMOVAL OR PAINTING OVER OF GRAFITTI, REPAIR NOISE WALLS WHERE WOOD AND/OR PLASTIC PLANKING HAS WARPED, MAINTAIN THE 7 PARK & RIDE LOTS ALONG I495, ALL NYS BIKEWAYS, REST AREAS, PUBLIC TELEPHONE AREAS ALONG THE PARKWAYS & BUS SHELTERS ON NYS RIGHT-OF-WAY
SAFETY	CORRECT PRIORITY HIGHWAY FLOODING LOCATIONS AND REPLACE CATCH BASINS WITHIN ESTUARY WATERSHED AREAS WITH VORTEX TYPE BASINS IN NASSAU & SUFFOLK COUNTIES. (LOCATIONS TO BE DETERMINED)
SAFETY	CORRECT PRIORITY HIGHWAY FLOODING LOCATIONS AND REPLACE CATCH BASINS WITHIN ESTUARY WATERSHED AREAS WITH VORTEX TYPE BASINS IN NASSAU & SUFFOLK COUNTIES. (LOCATIONS TO BE DETERMINED)
SAFETY	CORRECT PRIORITY HIGHWAY FLOODING LOCATIONS AND REPLACE CATCH BASINS WITHIN ESTUARY WATERSHED AREAS WITH VORTEX TYPE BASINS IN NASSAU & SUFFOLK COUNTIES. (LOCATIONS TO BE DETERMINED)

Unmapped Constrained Projects (Continued)	
Category	Project
<i>SOGR</i>	
BRIDGE	BRIDGE CLEANING (LOCATIONS TO-BE-DETERMINED) TO MAINTAIN STRUCTURAL INTEGRITY ON VARIOUS STATE HIGHWAYS & PARKWAYS IN NASSAU & SUFFOLK COUNTIES
MISCELLANEOUS	ENVIRONMENTAL INITIATIVE- WILL PROVIDE STORMWATER RUN-OFF IMPROVEMENTS, IMPROVE ACCES TO FISHING AREAS, RESTORE WETLAND AREAS AND CLEAN DRAINAGE STRUCTURES. LOCATIONS TO BE DETERMINED. NASSAU AND SUFFOLK COUNTIES
MISCELLANEOUS	ENVIRONMENTAL INITIATIVE- WILL PROVIDE STORMWATER RUN-OFF IMPROVEMENTS, IMPROVE ACCES TO FISHING AREAS, RESTORE WETLAND AREAS AND CLEAN DRAINAGE STRUCTURES. LOCATIONS TO BE DETERMINED. NASSAU AND SUFFOLK COUNTIES
MISCELLANEOUS	ENVIRONMENTAL INITIATIVE- WILL PROVIDE STORMWATER RUN-OFF IMPROVEMENTS, IMPROVE ACCES TO FISHING AREAS, RESTORE WETLAND AREAS AND CLEAN DRAINAGE STRUCTURES. LOCATIONS TO BE DETERMINED. NASSAU AND SUFFOLK COUNTIES
MISCELLANEOUS	ENVIRONMENTAL INITIATIVE- WILL PROVIDE STORMWATER RUN-OFF IMPROVEMENTS, IMPROVE ACCES TO FISHING AREAS, RESTORE WETLAND AREAS AND CLEAN DRAINAGE STRUCTURES. LOCATIONS TO BE DETERMINED. NASSAU AND SUFFOLK COUNTIES
SAFETY	RECONSTRUCT SIGNALS AND/OR APPURTENANCES & INSTALL NEW SIGNALS AS A SAFETY IMPROVEMENT OR MAINTAIN STATE OF GOOD REPAIR ON VARIOUS STATE HIGHWAYS IN NASSAU & SUFFOLK COUNTIES
RECONDITION & PRESERVATION	MILLING, CONCRETE & ASPHALT PAVEMENT REPAIRS, SINGLE COURSE OVERLAY (LOCATIONS TO-BE-DETERMINED) ON VARIOUS STATE HIGHWAYS IN NASSAU AND SUFFOLK COUNTIES
RECONDITION & PRESERVATION	MILLING, CONCRETE & ASPHALT PAVEMENT REPAIRS, SINGLE COURSE OVERLAY (LOCATIONS TO-BE-DETERMINED) ON VARIOUS STATE HIGHWAYS IN NASSAU AND SUFFOLK COUNTIES
SAFETY	REPLACE GUIDESIGN PANELS THAT ARE WORN, DAMAGED OR DEFICIENT TO MAINTAIN STATE OF GOOD REPAIR ON VARIOUS STATE HIGHWAYS & PARKWAYS IN NASSAU AND SUFFOLK COUNTIES
RECONDITION & PRESERVATION	SAFETY IMPROVEMENTS ON VARIOUS STATE HIGHWAYS IN NASSAU AND SUFFOLK COUNTIES (LOCATIONS AND SCOPE TO BE DETERMINED)
RECONDITION & PRESERVATION	SAFETY IMPROVEMENTS ON VARIOUS STATE HIGHWAYS IN NASSAU AND SUFFOLK COUNTIES (LOCATIONS AND SCOPE TO BE DETERMINED)
MOBILITY	INFORM SYSTEM UPGRADE PHASE 2
SAFETY	I495 LIGHTING REPLACEMENT (LOCATIONS TO BE DETERMINED) NASSAU AND SUFFOLK COUNTIES

Unmapped Vision Projects	
Category	Project
<i>Transit</i>	
COMM & SIGNALS	CENTRALIZED TRAFFIC CONTROL -PHASE I
COMM & SIGNAL	CENTRALIZED TRAFFIC CONTROL -PHASE II & III
FLEET	DIESEL MULTIPLE UNIT SCOOT SERVICE
STATIONS	ACCESS TO LIRR STATIONS STUDY
TRANSIT	MTA-LIRR UPGRADE PENN AND SYSTEM-WIDE STATIONS & PARKING, TRACK & STRUCTURES, COMMUNICATIONS & SIGNALS, POWER, SHOPS AND YARDS.